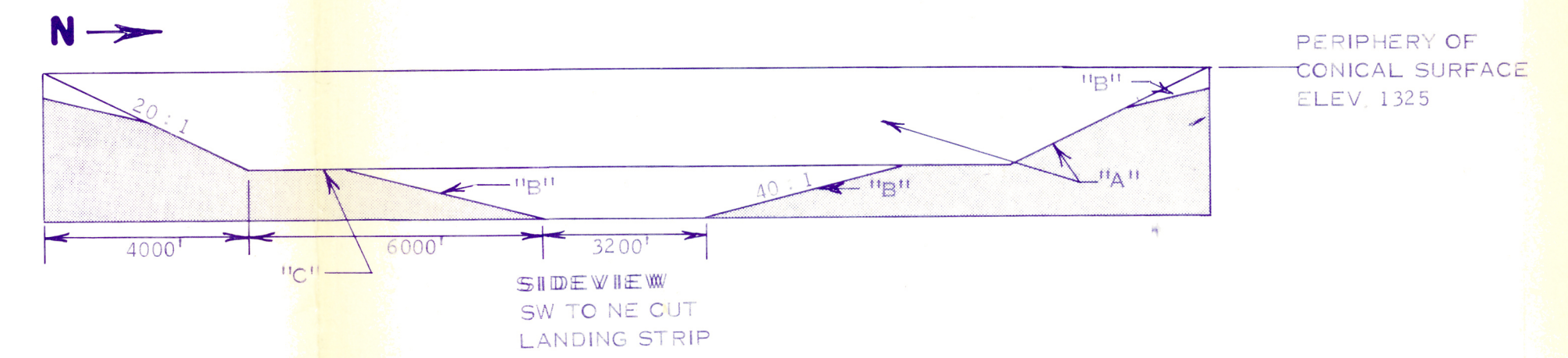
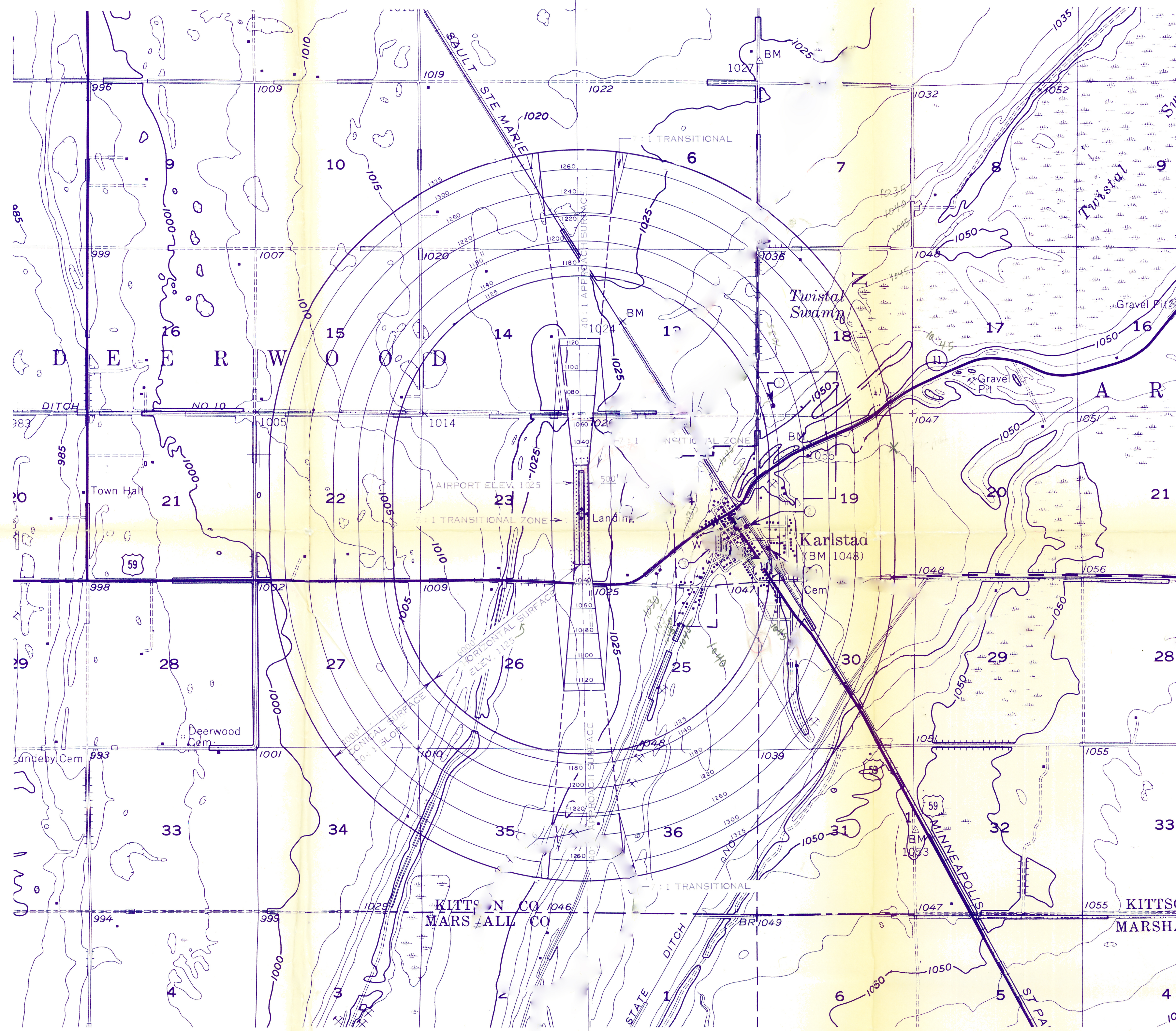


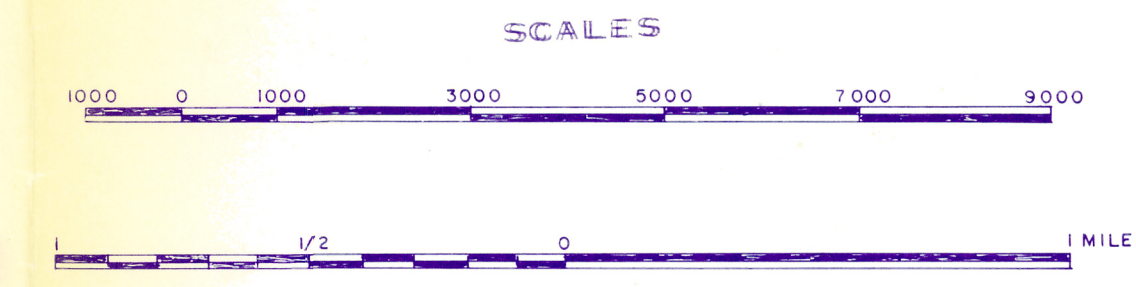
- LIST OF KNOWN OBSTRUCTIONS**
- ○ RADIO TOWER TOP ELEV. 1360
 - ○ RADIO TOWER TOP ELEV. 1205 (WICKSTROM TEL. CO.)
 - ○ WATER TOWER TOP ELEV. 1160
 - ○ GRAIN ELEVATOR TOP ELEV. 1134

- LEGEND**
- "A" CONICAL SURFACE
 - "B" APPROACH SURFACE
 - "C" HORIZONTAL SURFACE - ELEV. 1125
- SCALE**
- HORIZONTAL 1" = 3000'
- VERTICAL 1" = 300'



- LEGEND**
- COUNTY IMPROVED ROADS
 - STATE IMPROVED ROADS
 - UNIMPROVED ROADS
 - RAILROAD
 - 1025 TOPOGRAPHIC CONTOURS
 - AIRPORT BOUNDARY INCLUDING NAVIGATION EASEMENT AREAS
 - ⊕ AIRPORT REFERENCE POINT (ESTABLISHED AIRPORT ELEVATION - 1025) AT LAT. 48° 34' 42" LONG. 96° 32' 16"
 - AREA OF ULTIMATE PRIMARY SURFACES

SCALE 1" = 2000'



I HEREBY CERTIFY THAT THIS ZONING PLAN, SPECIFICATION OR ORDINANCE WAS PREPARED BY ME OR UNDER MY CLOSE PERSONAL SUPERVISION AND THAT I AM A QUALIFIED SURVEYOR REGISTERED IN THE STATE OF MINNESOTA.

D.H. STEWART *D.H. Stewart* REG. NO. 2738

VILLAGE OF KARLSTAD, MINNESOTA

APPROVED _____ DATE _____


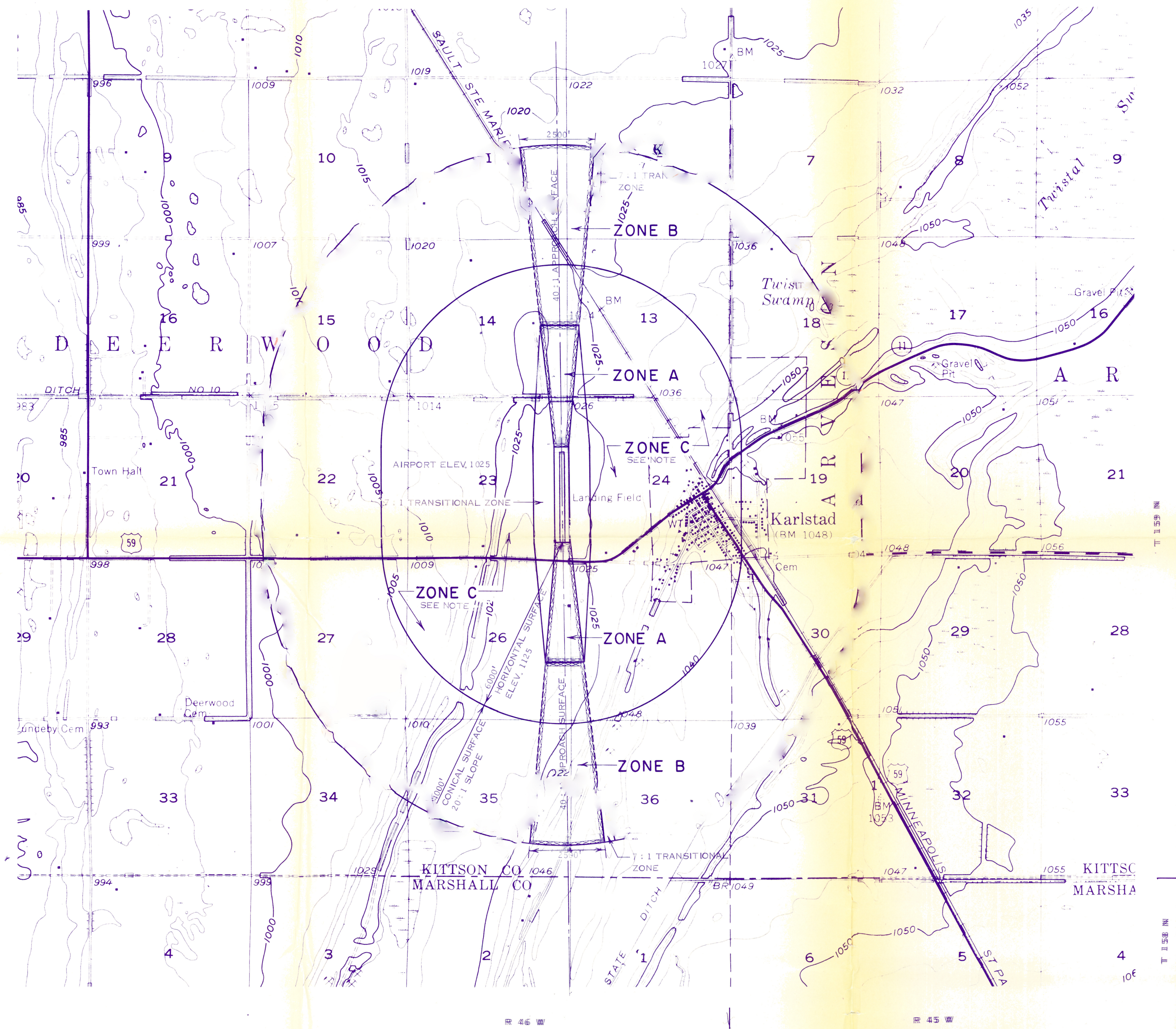
ATTY _____ VILLAGE CLERK _____

BY	DATE	CHANGE
REVISIONS		

PREPARED BY STEWART & WALKER INC.

**AIRPORT ZONING MAP
KARLSTAD MUNICIPAL AIRPORT
KITTSOON COUNTY, MINNESOTA
AIRSPACE ZONING**

SHEET 1 OF 2 SHEETS



DIMENSIONS OF PRIMARY SURFACE

- LEGEND**
- COUNTY IMPROVED ROADS
 - STATE IMPROVED ROADS
 - UNIMPROVED ROADS
 - RAILROADS
 - TOPOGRAPHIC CONTOURS
 - AIRPORT BOUNDARY INCLUDING NAVIGATION EASEMENT AREAS
 - AIRPORT REFERENCE POINT (ESTABLISHED AIRPORT ELEVATION - 1025) AT: LAT. 48° 34' 42" LONG. 96° 32' 16"
 - LAND USE ZONE BOUNDARY



NOTE
 ZONES A & B AS INDICATED
 "ZONE C" - SEE ORDINANCE-
 SECTION 5C

BY	DATE	CHANGE
REVISIONS		

**AIRPORT ZONING MAP
 KARLSTAD MUNICIPAL AIRPORT
 KITTSOON COUNTY, MINNESOTA
 AIRSPACE ZONING**

PREPARED BY
 STEWART & WALKER, INC.